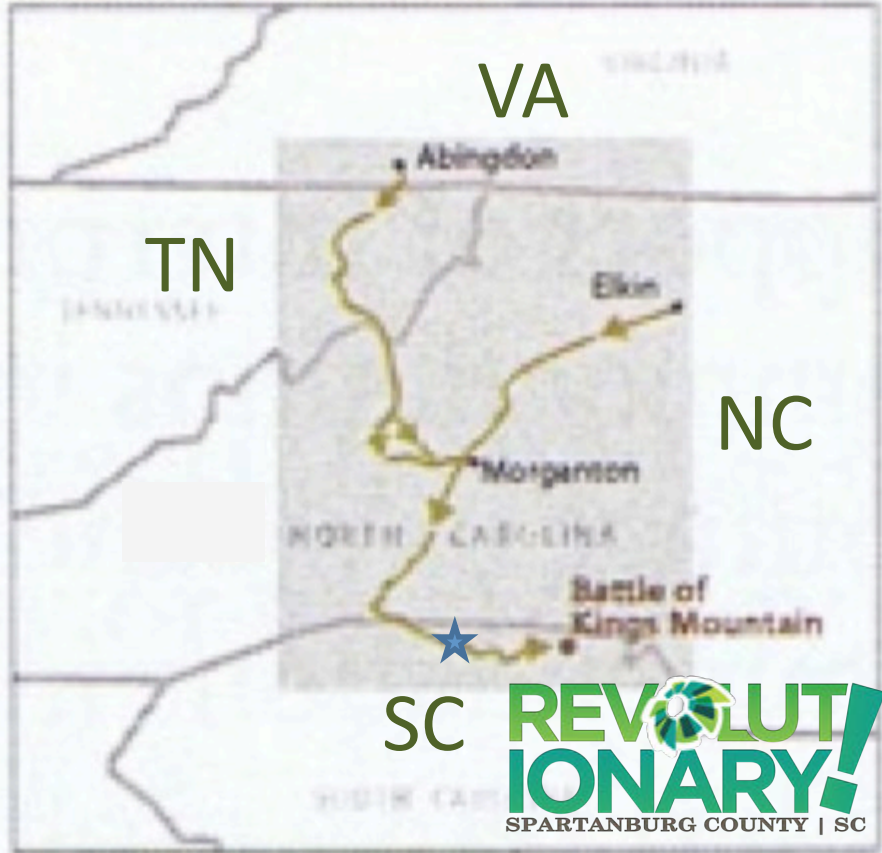


## Routes of the Patriot Militia



# Overmountain Victory National Historic Trail



**OVERMOUNTAIN VICTORY TRAIL ROUTE**  
**6 miles in Northern Spartanburg County**  
**National Park Service official 1/2 mile buffer**



To Alexander's Ford Trail



To Cowpens Battlefield Trail



Strawberry Hill

CADA Park  
 CHE SNEE ELEMENTARY SCHOOL  
 Carolina Artisan Center

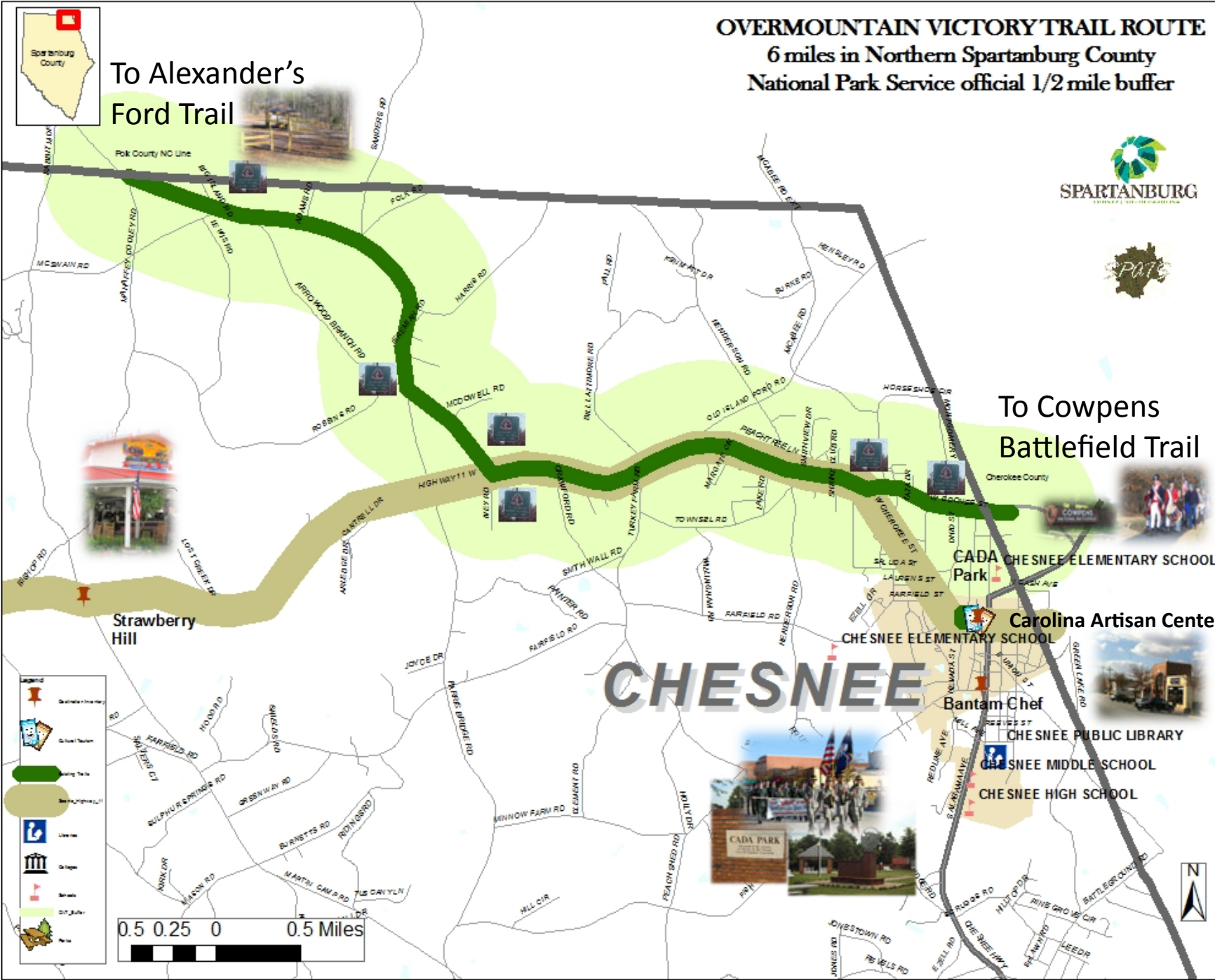



Bantam Chef  
 CHE SNEE PUBLIC LIBRARY  
 CHE SNEE MIDDLE SCHOOL  
 CHE SNEE HIGH SCHOOL

**CHESNEE**

**Legend**

- Quail Hill Inn
- Quail Hill Station
- Victory Trail
- National Park Service 1/2 mile buffer
- Library
- School
- Barbecue
- Outdoors
- Park



# Overmountain Victory National Historic Trail



- 330 total miles
- Links 2 National Forests, 4 National Parks, several state and county parks & communities
- 84 miles of non-motorized trail on ground (1 million estimated visitors)





# Overmountain Victory Funding

- National Park Service      \$30,000
- City of Chesnee                \$ 5,000
- Spartanburg Convention  
and Visitors Bureau      \$ 5,000
- \$40,000**

Estimated cost for Master Plan Process  
Matches confirmed mid-February  
Spartanburg County fiscal agent



# Overmountain Victory Trail Steering Committee

- National Park Service
- Overmountain Victory Trail Association
- City of Chesnee
- Spartanburg Convention and Visitors Bureau
- Spartanburg County Council
- Spartanburg County Planning, Parks and Recreation
- Cowpens National Battlefield
- SC Heritage Corridor
- SCDOT
- Cherokee and Polk County
- Citizen Representatives
- Business Representatives
- Active Living Representative



# Overmountain Victory Trail Public Open House Meetings



Carolina Foothills Artisan  
Center  
May 12, 2014



LCF Water District  
June 20, 2014



Carolina Farm Festival  
July 26, 2014